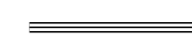
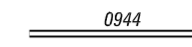
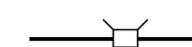
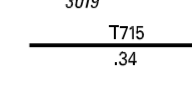


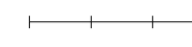
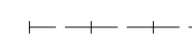





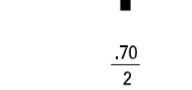
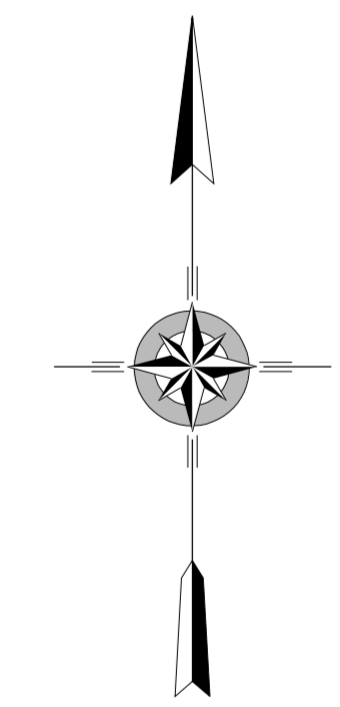


LEGEND

-  LIMITED ACCESS HIGHWAY
-  STATE ROUTE AND NUMBER
-  STATE MAINTAINED BRIDGE ON TOWNSHIP ROAD
-  TOWNSHIP ROAD, NUMBER AND SEGMENT LENGTH IN MILES
-  IMPASSABLE TOWNSHIP ROAD
-  OTHER ROAD
-  RAILROAD (IN SERVICE)
-  RAILROAD ABANDONED (TRACK RETAINED)
-  STATE BOUNDARY
-  COUNTY BOUNDARY
-  TOWNSHIP BOUNDARY
-  CITY OR BOROUGH BOUNDARY
-  MUNICIPAL BUILDING
-  SPLIT MILEAGE BETWEEN MUNICIPALITIES

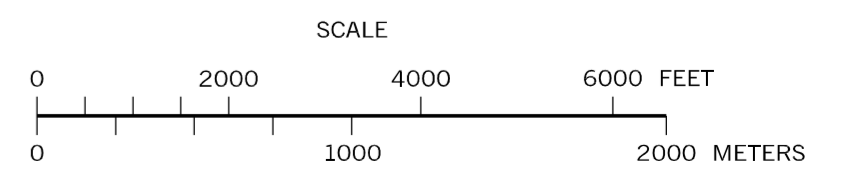
TOTAL MILES	
Township Road System	74.16*
State Highway System	41.18
Total	115.34

* Includes ACT 32 Turnback Mileage of 2.58



ATHENS
SECOND CLASS TOWNSHIP MAP
BRADFORD COUNTY
 PREPARED BY THE
PENNSYLVANIA DEPARTMENT OF TRANSPORTATION
 BUREAU OF PLANNING AND RESEARCH
 GEOGRAPHIC INFORMATION DIVISION
 IN COOPERATION WITH THE
 U.S. DEPARTMENT OF TRANSPORTATION
 FEDERAL HIGHWAY ADMINISTRATION
 MUNICIPAL CODE 08 204

REVISED PER FORM 990 DATED 11-20-06



- 101 ELLISTOWN RD
- 102 BENSLEY ST
- 103 ACADEMY ST
- 104 BEACRAFT ST
- 105 THOMAS AV
- 106 WINDING RIVER DR
- 107 BROWN RD
- 108 SAYRE HILL RD
- 109 MOORE RD
- 110 POTTER RD
- 112 EAGLEWOOD DR
- 113 KIRBY ST
- 114 SIERRA VIEW RD
- 115 MCKINNEY HILL RD
- 116 BRADLEY RD
- 117 GREEN MOUNTAIN DR
- 118 FOREST LA
- 119 ALPINE DR
- 120 CAMPBELL RD
- 121 COLE HOLLOW RD
- 122 HILKWOOD RD
- 123 SHEPARD RD
- 124 CAYUTA ST
- 201 WASHINGTON ST
- 202 VISTA DR
- 203 JOY ST
- 204 SHARON AV
- 205 COLE ST
- 206 SANDRA AV
- 207 TARA PKWY
- 208 PENNSYLVANIA AV
- 209 JACOB ST
- 210 LAMBERT ST
- 211 HILLCREST DR
- 212 VALLILEE PL
- 213 ROSH RD
- 214 PINE TREE RD
- 215 SHUMAN HILL RD
- 216 WESTBROOK ST
- 217 CENTER ST
- 218 BAXTER ST
- 219 LEWIS ST
- 220 PROSPECT ST
- 221 MAYFAIR DR
- 222 WINSLOW ST
- 223 CLINTON ST
- 224 HERRICK AV
- 225 BRESSLER ST
- 226 LILLEY AV
- 227 LOCAL SERVICE RD
- 228 ROOSEVELT ST
- 300 SYCAMORE DR
- 301 WHITE WAGON RD
- 302 OAK HILL DR
- 303 MEADOWLARK DR
- 304 MARRHAM RD
- 305 VETTER RD
- 306 DRICUTT CREEK RD
- 307 JACKLIN RD
- 308 MCCARDLE RD
- 309 MINK RANCH RD
- 310 HIGHLAND DR
- 311 DUNKLEY HILL RD
- 312 TUTELOW CREEK RD
- 313 BRADDOCK RD
- 314 BEAVER POND RD
- 315 WEAVER RD
- 316 BOBCAT RD
- 317 ROUND TOP RD
- 318 PUMP STATION HILL RD
- 319 GATEWAY IND PARK RD
- 320 SUTLIF HILL RD
- 321 MURRAY CREEK RD
- 322 ALLEHOOT RD
- 323 MURPHY RD
- 324 SUNNYFIELD DR
- 325 FARR RD
- 326 REAGAN RD
- 327 BOWMAN RD
- 328 BLUE BIRD RD
- 329 GANELAND RD
- 330 CHAMBERLAIN RD
- 331 ERIN RD
- 332 MACAFFEE RD
- 333 THURSTON RD
- 334 TANNERY RD
- 335 QUEEN ESTHER DR
- 336 LAUREL LA
- 337 WHITE BIRCH LA
- 338 OWASCO RD
- 339 SUSQUEHANNA TR
- 340 FEEDSCHUNG TR
- 341 LAMOKA RD
- 342 SULLIVAN DR
- 343 BROOKESIDE DR
- 344 HICKORY DR
- 345 SUNRISE CIR
- 346 TOZERS LANDING RD
- 696 BALLINTINE RD
- 876 MILLER RD

